

## People known to be buried at Star Lake Cemetery

Sarah Chase, Joseph Chase, Helen Avery Robinson, Asa Chase, Ebenezer Hazelton, Elizabeth Hazelton, Gilman S. Hezelton, spelt with an e instead of a, and Mary Cross. There are others buried there, but names at this time are not known.

## Visit to Star Lake Cemetery

On a cloudy July 8th, 1998, Alberta Putney O'Day escorted Muriel Tinkham, Dorothy Eldeen, and Patsy Heath Caswell up Star Lake Road where we turned left just past the last house, on to Stryker Road. The cemetery is on the left, not too far from the intersection. The Ice Storm of '98 and time have damaged the stones. Some are broken in half and a couple have crumbled, so that nothing much is left. We found 11 stones or the remains of stones, but believe there are a few more graves located there due to the mounds in the ground, especially along the east wall. Alberta knows of a relative of hers who died when a baby and was buried somewhere in the cemetery in a saltbox. It was a cloudy day and the pictures taken are not the best quality. Some of the stones were so bad that we had to rub them to read them, but we recorded the information found on nine of the headstones. The earliest gravestone still readable was that of Maryette Abbott, daughter of AS and Mahala Abbott, who died April 19, 1848, age 7 mo., 9 days. The last burial was that of Helen Avery Robinson, a sculptress related to C.B. Robinson, who once owned Star Lake Farm. Helen's unusual stone is dated 1977. It is a plaque on a boulder. Gilman S. Hezelton died March 17, 1849, age 17 yrs and 8 mo. The following is his epitaph: Death may dissolve the strongest tie/ And bear away the dearest friend/ But [there's] a life above the sky/ where death and sorrow both shall end.



SPRINGFIELD, NEW HAMPSHIRE HISTORICAL SOCIETY  
CEMETERY SURVEY

1. Location

- a) Name/Names of cemetery Star Lake Cemetery  
b) Specific Location Star Lake Rd past last house on left, turn left -  
Striker Rd - up over hill. Cemetery is located on left side of road. Across road  
and down over field is McAlvin Pond. Cemetery is on Striker Rd.  
c) Property owned by Dan Thorn  
d) USGS Topographic Map: Quadrangle \_\_\_\_\_  
1) Cemetery coordinates: Latitude \_\_\_\_\_ Longitude \_\_\_\_\_  
2) Cemetery number on map 2

2. Classification

- a) Public \_\_\_\_\_  
b) Private Family \_\_\_\_\_ Other, explain Uncertain  
c) Status: Abandoned \_\_\_\_\_ Maintained, but not used  <sup>Somewhat</sup> Currently being used \_\_\_\_\_  
d) Size: Approximate number of graves 10 \*\* Approximate size of cemetery \*\*\*

3. Accessibility to Public Entry way on east + west  
May be others w/o stones. (At least one baby Putney)

- a) Unrestricted  b) Restricted, explain Subject to bars + gates

4. Condition

- a) Well maintained and preserved \_\_\_\_\_ b) Poorly maintained   
c) Overgrown, easily identifiable \_\_\_\_\_ d) Overgrown, not easily identifiable \_\_\_\_\_  
e) Not identifiable as a burial site, but known to exist through tradition  
or other means. Explain \_\_\_\_\_

5. Cemetery Enclosure

- a) Is the cemetery enclosed by a wall, fence, hedge, etc? stone wall  
If yes, specify how it is enclosed \_\_\_\_\_  
b) State condition of wall, fence, hedge, etc. Fair

\* Sometimes workers on estate where cemetery is located, clean it out.

\*\* We believe there are other graves in the cemetery especially along the East wall. There are mounds. Head + foot stones missing, but some rocks placed at head + foot.

Also, Alberta Putney O'Day had an uncle who died at birth or infancy, buried in a salt box. Doesn't know where it is in cemetery.

xxx North wall 65', East wall 83', South wall 70', West wall 89'

## 6. Tombstones or Markers

- a) Are stone or markers present? 10 b) Are they inscribed? yes  
 c) Number of readable stones or markers 8 d) Date of last known burial 1977  
10 w/ rubbing  
 e) Date of earliest known burial 1848 f) Are there unusual stones? 1  
 Describe them Helen Avery Robinson - granite boulder w/ metal  
plate for plaque  
 g) Have markers been damaged?  If yes, by farm animals?  Vandalism?   
 farming operations?  Industrial operations?  Custodial care   
 Other means  Explain Nature

7. Note any hazards imperiling the cemetery's existence Rough ground -  
Several trees in enclosure

8. Has the cemetery been listed in an existing published or unpublished cemetery survey? No If yes, explain \_\_\_\_\_

9. Historical or other special significance of cemetery, if any \_\_\_\_\_

10. Any other information \_\_\_\_\_

11. Materials of which markers are made. Approximate number of markers of each material.        Slate; 10 Marble?        Schist;    ~~3~~    Sandstone;  
1 Fieldstone;        Others with metal plaque  
Granite

12. Decorative Carving on the markers. Approximate number of stones with these motifs:  
       skulls;        Faces;        Urns and/or willows;        others       

13. Names of stone carvers whose work is in the cemetery when known:  
Howe, Newport

Canvasser Dorothy Eldeen, Patricia Caswell, Murrel Tinkham, Alberta Pitney O'Day  
 Date 7-8-1998

Organization Springfield Historical Society  
 Address Box 6 Springfield, N.H. 03284

# Star Lake Cemetery 1998

W Opening

N

S

Opening

E

Mary C  
Cross  
11

Asa Chase  
5

Grumbled  
stone  
Probably  
wife of Asa

2

Tomb support  
7

Pine  
stump

Ben  
Gier  
Hazelton  
8

Elizabeth  
Hazelton  
9

Gilman  
Hazelton  
10

Margette  
Abbot  
3

Helen Avery  
Robinson  
4

Sarah  
Chase  
1

Joseph  
Chase  
2

X X X X X

Hazelton note  
Hazelton  
different  
spellings

X Believed to be graves that have  
lost markers

#1

Rubbing

Sarah Chase

## SPRINGFIELD HISTORICAL SOCIETY INVENTORY OF MARKERS

Cemetery Star Lake Cemetery Location Striker Rd off Star Lake RdDate of record 7-8-1998Cataloguer Dorothy Elden + Patricia Caswell

Marker # from grid \_\_\_\_\_

Photo Negative # \_\_\_\_\_

Marker type: 1. Head  2. Foot  3. Table \_\_\_\_\_ 4. Tomb \_\_\_\_\_ 5. Other \_\_\_\_\_Material: Slate \_\_\_\_\_ 2. Slate w/pyrites \_\_\_\_\_ 3. Sandstone \_\_\_\_\_ 4. Marble 

Sandstone w/ marble insert 6. Granite \_\_\_\_\_ 7. Other \_\_\_\_\_

Tomb Supports: 1. Stone and mortar \_\_\_\_\_ 2. Brick \_\_\_\_\_ 3. Panel \_\_\_\_\_ 4. Not Visible 

Carved motif: 1. Winged Skull \_\_\_\_\_ 2. Back \_\_\_\_\_ 3. Top \_\_\_\_\_ 4. Side panels \_\_\_\_\_

5. Lettering only  6. Hourglass \_\_\_\_\_ 7. Rosettes \_\_\_\_\_ 8. Border \_\_\_\_\_

9. Other \_\_\_\_\_

Carver: \_\_\_\_\_

Condition of marker: 1. Sound \_\_\_\_\_ 2. Chipped \_\_\_\_\_ 3. Cracked \_\_\_\_\_ 4. Crumbled \_\_\_\_\_

5. Eroded \_\_\_\_\_ 6. Broken  7. Tilted \_\_\_\_\_ 8. Sunken \_\_\_\_\_

9. Insert missing \_\_\_\_\_ 10. Panel fallen/broken, missing \_\_\_\_\_

11. Discolored/stained  12. Moss/lichen  13. Other \_\_\_\_\_

Comment: \_\_\_\_\_

Condition of inscription: 1. Mint \_\_\_\_\_ 2. Clear but worn \_\_\_\_\_ 3. Mostly decipherable \_\_\_\_\_

4. Traces  5. Illegible or destroyed \_\_\_\_\_ 6. Underground \_\_\_\_\_Comment: Could only be read by rubbing the stoneDimensions: Height 32" Width 19" Thickness 2 Comment \_\_\_\_\_Direction marker faces: N \_\_\_\_\_ S \_\_\_\_\_ E \_\_\_\_\_ W  NE \_\_\_\_\_ NW \_\_\_\_\_ SW \_\_\_\_\_Inscription Sarah Chase

Epitaph \_\_\_\_\_

Cataloguer's remarks: \_\_\_\_\_

SPRINGFIELD HISTORICAL SOCIETY INVENTORY OF MARKERS

Cemetery Star Lake Cemetery Location Striker Rd off Star Lake Rd.

Date of record 7-8-98

Cataloguer Dorothy Eldon + Patricia Caswell

Marker # from grid \_\_\_\_\_

Photo Negative # \_\_\_\_\_

Marker type: 1. Head  2. Foot  3. Table \_\_\_\_\_ 4. Tomb \_\_\_\_\_ 5. Other \_\_\_\_\_

Material: Slate \_\_\_\_\_ 2. Slate w/pyrites \_\_\_\_\_ 3. Sandstone \_\_\_\_\_ 4. Marble   
Sandstone w/ marble insert 6. Granite \_\_\_\_\_ 7. Other \_\_\_\_\_

Tomb Supports: 1. Stone and mortar \_\_\_\_\_ 2. Brick \_\_\_\_\_ 3. Panel \_\_\_\_\_ 4. Not Visible

Carved motif: 1. Winged Skull \_\_\_\_\_ 2. Back \_\_\_\_\_ 3. Top \_\_\_\_\_ 4. Side panels \_\_\_\_\_  
5. Lettering only  6. Hourglass \_\_\_\_\_ 7. Rosettes \_\_\_\_\_ 8. Border \_\_\_\_\_  
9. Other \_\_\_\_\_

Carver: \_\_\_\_\_

Condition of marker: 11 Sound \_\_\_\_\_ 2. Chipped \_\_\_\_\_ 3. Cracked \_\_\_\_\_ 4. Crumbled \_\_\_\_\_  
5. Eroded \_\_\_\_\_ 6. Broken  7. Tilted \_\_\_\_\_ 8. Sunken \_\_\_\_\_  
9. Insert missing \_\_\_\_\_ 10. Panel fallen/broken, missing \_\_\_\_\_  
11. Discolored/stained  12. Moss/lichen  13. Other \_\_\_\_\_

Comment: \_\_\_\_\_

Condition of inscription: 1. Mint \_\_\_\_\_ 2. Clear but worn \_\_\_\_\_ 3. Mostly decipherable \_\_\_\_\_  
4. Traces  5. Illegible or destroyed \_\_\_\_\_ 6. Underground \_\_\_\_\_

Comment: The only way it could be read was by rubbing it.

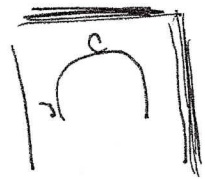
Dimensions: Height 3' Width 13/4" Thickness 2 Comment \_\_\_\_\_

Direction marker faces: N \_\_\_\_\_ S \_\_\_\_\_ E \_\_\_\_\_ W  NE \_\_\_\_\_ NW \_\_\_\_\_ SW \_\_\_\_\_

Inscription Joseph Chase died Oct. 30, 1867  
AE 60 yrs.

Epitaph \_\_\_\_\_

Cataloguer's remarks: \_\_\_\_\_



Written in horseshoe shape



## SPRINGFIELD HISTORICAL SOCIETY INVENTORY OF MARKERS

Cemetery Star Lake Cemetery Location Striker Rd off Starlake Rd  
 Date of record 7-8-1998  
 Cataloguer Dorothy Elden + Patricia Caswell  
 Marker # from grid \_\_\_\_\_  
 Photo Negative # \_\_\_\_\_

Marker type: 1. Head  2. Foot \_\_\_\_\_ 3. Table \_\_\_\_\_ 4. Tomb \_\_\_\_\_ 5. Other \_\_\_\_\_

Material: Slate \_\_\_\_\_ 2. Slate w/pyrites \_\_\_\_\_ 3. Sandstone \_\_\_\_\_ 4. Marble   
 Sandstone w/ marble insert 6. Granite \_\_\_\_\_ 7. Other \_\_\_\_\_

Tomb Supports: 1. Stone and mortar \_\_\_\_\_ 2. Brick \_\_\_\_\_ 3. Panel \_\_\_\_\_ 4. Not Visible

Carved motif: 1. Winged Skull \_\_\_\_\_ 2. Back \_\_\_\_\_ 3. Top \_\_\_\_\_ 4. Side panels \_\_\_\_\_  
 5. Lettering only  6. Hourglass \_\_\_\_\_ 7. Rosettes \_\_\_\_\_ 8. Border \_\_\_\_\_  
 9. Other \_\_\_\_\_

Carver: \_\_\_\_\_

Condition of marker: 1. Sound \_\_\_\_\_ 2. Chipped \_\_\_\_\_ 3. Cracked \_\_\_\_\_ 4. Crumbled \_\_\_\_\_  
 5. Eroded \_\_\_\_\_ 6. Broken \_\_\_\_\_ 7. Tilted \_\_\_\_\_ 8. Sunken \_\_\_\_\_  
 9. Insert missing \_\_\_\_\_ 10. Panel fallen/broken, missing \_\_\_\_\_  
 11. Discolored/stained  12. Moss/lichen  13. Other \_\_\_\_\_

Comment: \_\_\_\_\_

Condition of inscription: 1. Mint \_\_\_\_\_ 2. Clear but worn  3. Mostly decipherable   
 4. Traces \_\_\_\_\_ 5. Illegible or destroyed \_\_\_\_\_ 6. Underground \_\_\_\_\_

Comment: \_\_\_\_\_

Dimensions: Height 20" Width 12 1/2" Thickness 1 1/2" Comment \_\_\_\_\_

Direction marker faces: N \_\_\_\_\_ S \_\_\_\_\_ E \_\_\_\_\_ W  NE \_\_\_\_\_ NW \_\_\_\_\_ SW \_\_\_\_\_

Inscription Maryette dau of As + Mahala Abbott,  
died April 19, 1848 AE 7mo. 9 da.

Epitaph \_\_\_\_\_

Cataloguer's remarks: \_\_\_\_\_



SPRINGFIELD HISTORICAL SOCIETY INVENTORY OF MARKERS

Cemetery Starhake Cemetery Location Strker Rd. off Starhake Rd

Date of record 7-8-1998

Cataloguer Muriel Tinkham + Alberta Pidney O'Day

Marker # from grid \_\_\_\_\_

Photo Negative # \_\_\_\_\_

Marker type: 1. Head  2. Foot \_\_\_\_\_ 3. Table \_\_\_\_\_ 4. Tomb \_\_\_\_\_ 5. Other \_\_\_\_\_

Material: Slate \_\_\_\_\_ 2. Slate w/pyrites \_\_\_\_\_ 3. Sandstone \_\_\_\_\_ 4. Marble \_\_\_\_\_

Sandstone w/ marble insert 6.. Granite \_\_\_\_\_ 7. Other Fieldstone/Metal plate

Tomb Supports: 1. Stone and mortar \_\_\_\_\_ 2. Brick \_\_\_\_\_ 3. Panel \_\_\_\_\_ 4. Not Visible

Carved motif: 1. Winged Skull \_\_\_\_\_ 2. Back \_\_\_\_\_ 3. Top \_\_\_\_\_ 4. Side panels \_\_\_\_\_

5. Lettering only  6. Hourglass \_\_\_\_\_ 7. Rosettes \_\_\_\_\_ 8. Border \_\_\_\_\_

9. Other None

Carver: \_\_\_\_\_

Condition of marker: 11 Sound  2. Chipped \_\_\_\_\_ 3. Cracked \_\_\_\_\_ 4. Crumbled \_\_\_\_\_

5. Eroded \_\_\_\_\_ 6. Broken \_\_\_\_\_ 7. Tilted \_\_\_\_\_ 8. Sunken \_\_\_\_\_

9. Insert missing \_\_\_\_\_ 10. Panel fallen/broken, missing \_\_\_\_\_

11. Discolored/stained \_\_\_\_\_ 12. Moss/lichen \_\_\_\_\_ 13. Other \_\_\_\_\_

Comment: \_\_\_\_\_

Condition of inscription: 1. Mint  2. Clear but worn \_\_\_\_\_ 3. Mostly decipherable \_\_\_\_\_

4. Traces \_\_\_\_\_ 5. Illegible or destroyed \_\_\_\_\_ 6. Underground \_\_\_\_\_

Comment: \_\_\_\_\_

Dimensions: Height 23" Width 3' Thickness \_\_\_\_\_ Comment Plaque 20" w 15" L

Direction marker faces: N \_\_\_\_\_ S \_\_\_\_\_ E \_\_\_\_\_  NE \_\_\_\_\_ NW \_\_\_\_\_ SW \_\_\_\_\_

Inscription Helen Avery Robinson, Jr, Sculptress

July 5, 1888 - May 12, 1977

Anchorage, Kentucky - Springfield, New Hampshire

Epitaph \_\_\_\_\_

Cataloguer's remarks: \_\_\_\_\_



ROBERT WALTER ROBINSON, JR.

OF THE MASS.

BORN JULY 25, 1906

DIED APRIL 10, 1977

AT HIS HOME IN NEW HAMPSHIRE

SPRINGFIELD, NEW HAMPSHIRE

## SPRINGFIELD HISTORICAL SOCIETY INVENTORY OF MARKERS

Cemetery Star Lake Cemetery Location Striker Rd off Star Lake RdDate of record 7-8-1998Cataloguer Muriel Tinkham + Alberta Putney O'Day

Marker # from grid \_\_\_\_\_

Photo Negative # \_\_\_\_\_

Marker type: 1. Head  2. Foot \_\_\_\_\_ 3. Table \_\_\_\_\_ 4. Tomb \_\_\_\_\_ 5. Other \_\_\_\_\_Material: Slate \_\_\_\_\_ 2. Slate w/pyrites \_\_\_\_\_ 3. Sandstone \_\_\_\_\_ 4. Marble 

Sandstone w/ marble insert 6.. Granite \_\_\_\_\_ 7. Other \_\_\_\_\_

Tomb Supports: 1. Stone and mortar \_\_\_\_\_ 2. Brick \_\_\_\_\_ 3. Panel \_\_\_\_\_ 4. Not Visible 

Carved motif: 1. Winged Skull \_\_\_\_\_ 2. Back \_\_\_\_\_ 3. Top \_\_\_\_\_ 4. Side panels \_\_\_\_\_

5. Lettering only  6. Hourglass \_\_\_\_\_ 7. Rosettes \_\_\_\_\_ 8. Border \_\_\_\_\_

9. Other \_\_\_\_\_

Carver: \_\_\_\_\_

Condition of marker: 1. Sound  2. Chipped \_\_\_\_\_ 3. Cracked \_\_\_\_\_ 4. Crumbled \_\_\_\_\_

5. Eroded \_\_\_\_\_ 6. Broken \_\_\_\_\_ 7. Tilted \_\_\_\_\_ 8. Sunken \_\_\_\_\_

9. Insert missing \_\_\_\_\_ 10. Panel fallen/broken, missing \_\_\_\_\_

11. Discolored/stained <sup>slight</sup> \_\_\_\_\_ 12. Moss/lichen \_\_\_\_\_ 13. Other \_\_\_\_\_

Comment: \_\_\_\_\_

Condition of inscription: 1. Mint  2. Clear but worn \_\_\_\_\_ 3. Mostly decipherable \_\_\_\_\_


4. Traces \_\_\_\_\_ 5. Illegible or destroyed \_\_\_\_\_ 6. Underground \_\_\_\_\_

Comment: \_\_\_\_\_

Dimensions: Height 2'1" Width 17" Thickness 2" Comment \_\_\_\_\_Direction marker faces: N \_\_\_\_\_ S \_\_\_\_\_ E \_\_\_\_\_ W  NE \_\_\_\_\_ NW \_\_\_\_\_ SW \_\_\_\_\_Inscription ASA CHASE - DIED - NOV 18, 1865AE 87 yrs 9 mos

Epitaph \_\_\_\_\_

Cataloguer's remarks: \_\_\_\_\_



## SPRINGFIELD HISTORICAL SOCIETY INVENTORY OF MARKERS

Cemetery Star Lake Cemetery Location Striker Rd. off Star Lake Rd.Date of record 7-8-1998Cataloguer Murrel Tinkham + Alberta Putney O'Day

Marker # from grid \_\_\_\_\_

Photo Negative # \_\_\_\_\_

Marker type: 1. Head  2. Foot \_\_\_\_\_ 3. Table \_\_\_\_\_ 4. Tomb \_\_\_\_\_ 5. Other \_\_\_\_\_Material: Slate \_\_\_\_\_ 2. Slate w/pyrites \_\_\_\_\_ 3. Sandstone \_\_\_\_\_ 4. Marble 

Sandstone w/ marble insert 6. Granite \_\_\_\_\_ 7. Other \_\_\_\_\_

Tomb Supports: 1. Stone and mortar \_\_\_\_\_ 2. Brick \_\_\_\_\_ 3. Panel \_\_\_\_\_ 4. Not Visible 

Carved motif: 1. Winged Skull \_\_\_\_\_ 2. Back \_\_\_\_\_ 3. Top \_\_\_\_\_ 4. Side panels \_\_\_\_\_

5. Lettering only  6. Hourglass \_\_\_\_\_ 7. Rosettes \_\_\_\_\_ 8. Border \_\_\_\_\_

9. Other \_\_\_\_\_

Carver: \_\_\_\_\_

Condition of marker: 1. Sound  2. Chipped \_\_\_\_\_ 3. Cracked \_\_\_\_\_ 4. Crumbled \_\_\_\_\_

5. Eroded \_\_\_\_\_ 6. Broken \_\_\_\_\_ 7. Tilted \_\_\_\_\_ 8. Sunken \_\_\_\_\_

9. Insert missing \_\_\_\_\_ 10. Panel fallen/broken, missing \_\_\_\_\_

11. Discolored/stained  12. Moss/lichen  13. Other \_\_\_\_\_

Comment: \_\_\_\_\_

Condition of inscription: 1. Mint  2. Clear but worn \_\_\_\_\_ 3. Mostly decipherable \_\_\_\_\_

4. Traces \_\_\_\_\_ 5. Illegible or destroyed \_\_\_\_\_ 6. Underground \_\_\_\_\_

Comment: \_\_\_\_\_

Dimensions: Height 20" Width 10" Thickness 2" Comment \_\_\_\_\_Direction marker faces: N \_\_\_\_\_ S \_\_\_\_\_ E \_\_\_\_\_ W  NE \_\_\_\_\_ NW \_\_\_\_\_ SW \_\_\_\_\_Inscription Mary C - dau. of Alonzo J. - Mary J. Cross -DIED - May 3, 1862 - AE 1 mo 6 days

Epitaph \_\_\_\_\_

Cataloguer's remarks: \_\_\_\_\_





SPRINGFIELD HISTORICAL SOCIETY INVENTORY OF MARKERS

Cemetery Star Lake Cemetery Location Striker Rd off Star Lake Rd.

Date of record 7-9-1998

Cataloguer Dorothy Elden + Patricia Caswell

Marker # from grid \_\_\_\_\_

Photo Negative # \_\_\_\_\_

Marker type: 1. Head  2. Foot  3. Table \_\_\_\_\_ 4. Tomb \_\_\_\_\_ 5. Other \_\_\_\_\_

Material: Slate \_\_\_\_\_ 2. Slate w/pyrites \_\_\_\_\_ 3. Sandstone \_\_\_\_\_ 4. Marble

Sandstone w/ marble insert 6.. Granite \_\_\_\_\_ 7. Other \_\_\_\_\_

Tomb Supports: 1. Stone and mortar \_\_\_\_\_ 2. Brick \_\_\_\_\_ 3. Panel \_\_\_\_\_ 4. Not Visible

Carved motif: 1. Winged Skull \_\_\_\_\_ 2. Back \_\_\_\_\_ 3. Top \_\_\_\_\_ 4. Side panels \_\_\_\_\_

5. Lettering only  6. Hourglass \_\_\_\_\_ 7. Rosettes \_\_\_\_\_ 8. Border \_\_\_\_\_

9. Other \_\_\_\_\_

Carver: \_\_\_\_\_

Condition of marker: 11 Sound  2. Chipped \_\_\_\_\_ 3. Cracked \_\_\_\_\_ 4. Crumbled \_\_\_\_\_

5. Eroded \_\_\_\_\_ 6. Broken \_\_\_\_\_ 7. Tilted \_\_\_\_\_ 8. Sunken \_\_\_\_\_

9. Insert missing \_\_\_\_\_ 10. Panel fallen/broken, missing \_\_\_\_\_

11. Discolored/stained  12. Moss/lichen \_\_\_\_\_ 13. Other \_\_\_\_\_

Comment: \_\_\_\_\_

Condition of inscription: 1. Mint \_\_\_\_\_ 2. Clear but worn  3. Mostly decipherable \_\_\_\_\_

4. Traces \_\_\_\_\_ 5. Illegible or destroyed \_\_\_\_\_ 6. Underground \_\_\_\_\_

Comment: \_\_\_\_\_

Dimensions: Height 40" Width 20" Thickness 2" Comment \_\_\_\_\_

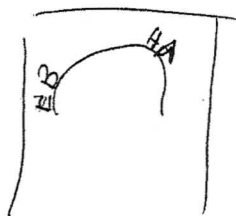
Direction marker faces: N \_\_\_\_\_ S \_\_\_\_\_ E \_\_\_\_\_ W  NE \_\_\_\_\_ NW \_\_\_\_\_ SW \_\_\_\_\_

Inscription Ebenezer Hazelton died March 10, 1853.


AE 56.

Epitaph \_\_\_\_\_

Cataloguer's remarks: \_\_\_\_\_



Name engraved in horseshoe shape.




WINDY HILL

D. I. D.

1855

## SPRINGFIELD HISTORICAL SOCIETY INVENTORY OF MARKERS

Cemetery Star Lake Cemetery Location Striker Rd off Star Lake Rd  
 Date of record 7-8-1998  
 Cataloguer Dorothy Elden + Patricia Caswell  
 Marker # from grid \_\_\_\_\_  
 Photo Negative # \_\_\_\_\_  
 Marker type: 1. Head  2. Foot  3. Table \_\_\_\_\_ 4. Tomb \_\_\_\_\_ 5. Other \_\_\_\_\_  
 Material: Slate \_\_\_\_\_ 2. Slate w/pyrites \_\_\_\_\_ 3. Sandstone \_\_\_\_\_ 4. Marble   
 Sandstone w/ marble insert \_\_\_\_\_ 6. Granite \_\_\_\_\_ 7. Other \_\_\_\_\_  
 Tomb Supports: 1. Stone and mortar \_\_\_\_\_ 2. Brick \_\_\_\_\_ 3. Panel \_\_\_\_\_ 4. Not Visible   
 Carved motif: 1. Winged Skull \_\_\_\_\_ 2. Back \_\_\_\_\_ 3. Top \_\_\_\_\_ 4. Side panels \_\_\_\_\_  
 5. Lettering only  6. Hourglass \_\_\_\_\_ 7. Rosettes \_\_\_\_\_ 8. Border \_\_\_\_\_  
 9. Other \_\_\_\_\_  
 Carver: Howe, Newport  
 Condition of marker: 1. Sound \_\_\_\_\_ 2. Chipped \_\_\_\_\_ 3. Cracked \_\_\_\_\_ 4. Crumbled \_\_\_\_\_  
 5. Eroded \_\_\_\_\_ 6. Broken  7. Tilted \_\_\_\_\_ 8. Sunken \_\_\_\_\_  
 9. Insert missing \_\_\_\_\_ 10. Panel fallen/broken, missing \_\_\_\_\_  
 11. Discolored/stained \_\_\_\_\_ 12. Moss/lichen \_\_\_\_\_ 13. Other \_\_\_\_\_  
 Comment: Crack thro middle of stone. Stone is laying down  
 Condition of inscription: 1. Mint \_\_\_\_\_ 2. Clear but worn  3. Mostly decipherable   
 4. Traces \_\_\_\_\_ 5. Illegible or destroyed \_\_\_\_\_ 6. Underground \_\_\_\_\_  
 Comment: \_\_\_\_\_  
 Dimensions: Height 3'11" Width 20" Thickness 2" Comment \_\_\_\_\_  
 Direction marker faces: N \_\_\_\_\_ S \_\_\_\_\_ E \_\_\_\_\_ W  NE \_\_\_\_\_ NW \_\_\_\_\_ SW \_\_\_\_\_  
 Inscription Elizabeth wife of Ebenezer Hazelton died  
May 30, 1868. A.E. 61  
 Epitaph \_\_\_\_\_  
 Cataloguer's remarks: \_\_\_\_\_



SPRINGFIELD HISTORICAL SOCIETY INVENTORY OF MARKERS

Cemetery Star Lake Cemetery Location Striker Rd off Star Lake Rd

Date of record 7-8-1998

Cataloguer Dorothy Elden + Patricia Caswell

Marker # from grid \_\_\_\_\_

Photo Negative # \_\_\_\_\_

Marker type: 1. Head  2. Foot  3. Table \_\_\_\_\_ 4. Tomb \_\_\_\_\_ 5. Other \_\_\_\_\_

Material: Slate \_\_\_\_\_ 2. Slate w/pyrites \_\_\_\_\_ 3. Sandstone \_\_\_\_\_ 4. Marble   
Sandstone w/ marble insert \_\_\_\_\_ 6. Granite \_\_\_\_\_ 7. Other \_\_\_\_\_

Tomb Supports: 1. Stone and mortar \_\_\_\_\_ 2. Brick \_\_\_\_\_ 3. Panel \_\_\_\_\_ 4. Not Visible

Carved motif: 1. Winged Skull \_\_\_\_\_ 2. Back \_\_\_\_\_ 3. Top \_\_\_\_\_ 4. Side panels \_\_\_\_\_  
5. Lettering only  6. Hourglass \_\_\_\_\_ 7. Rosettes \_\_\_\_\_ 8. Border \_\_\_\_\_  
9. Other \_\_\_\_\_

Carver: \_\_\_\_\_

Condition of marker: 11 Sound \_\_\_\_\_ 2. Chipped \_\_\_\_\_ 3. Cracked \_\_\_\_\_ 4. Crumbled \_\_\_\_\_  
5. Eroded \_\_\_\_\_ 6. Broken \_\_\_\_\_ 7. Tilted \_\_\_\_\_ 8. Sunken \_\_\_\_\_  
9. Insert missing \_\_\_\_\_ 10. Panel fallen/broken, missing \_\_\_\_\_  
11. Discolored/stained  12. Moss/lichen  13. Other \_\_\_\_\_

Comment: Had to rub epitaph to read it.

Condition of inscription: 1. Mint \_\_\_\_\_ 2. Clear but worn  3. Mostly decipherable   
4. Traces \_\_\_\_\_ 5. Illegible or destroyed \_\_\_\_\_ 6. Underground \_\_\_\_\_

Comment: \_\_\_\_\_

Dimensions: Height 3'3" Width 17" Thickness 1 1/2" Comment \_\_\_\_\_

Direction marker faces: N \_\_\_\_\_ S \_\_\_\_\_ E \_\_\_\_\_ W  NE \_\_\_\_\_ NW \_\_\_\_\_ SW \_\_\_\_\_

Inscription Gilman<sup>S</sup> Hezelton died Mar 17, 1849 AE 17 yrs + 8 mos.

Epitaph Death may dissolve the strongest tie / And bear away  
the dearest friend / But [there's] a life above the sky /  
Where death and sorrow both shall end.

Cataloguer's remarks: \_\_\_\_\_



Inscription horseshoe shaped.

